

Saturday, June 10, 2017


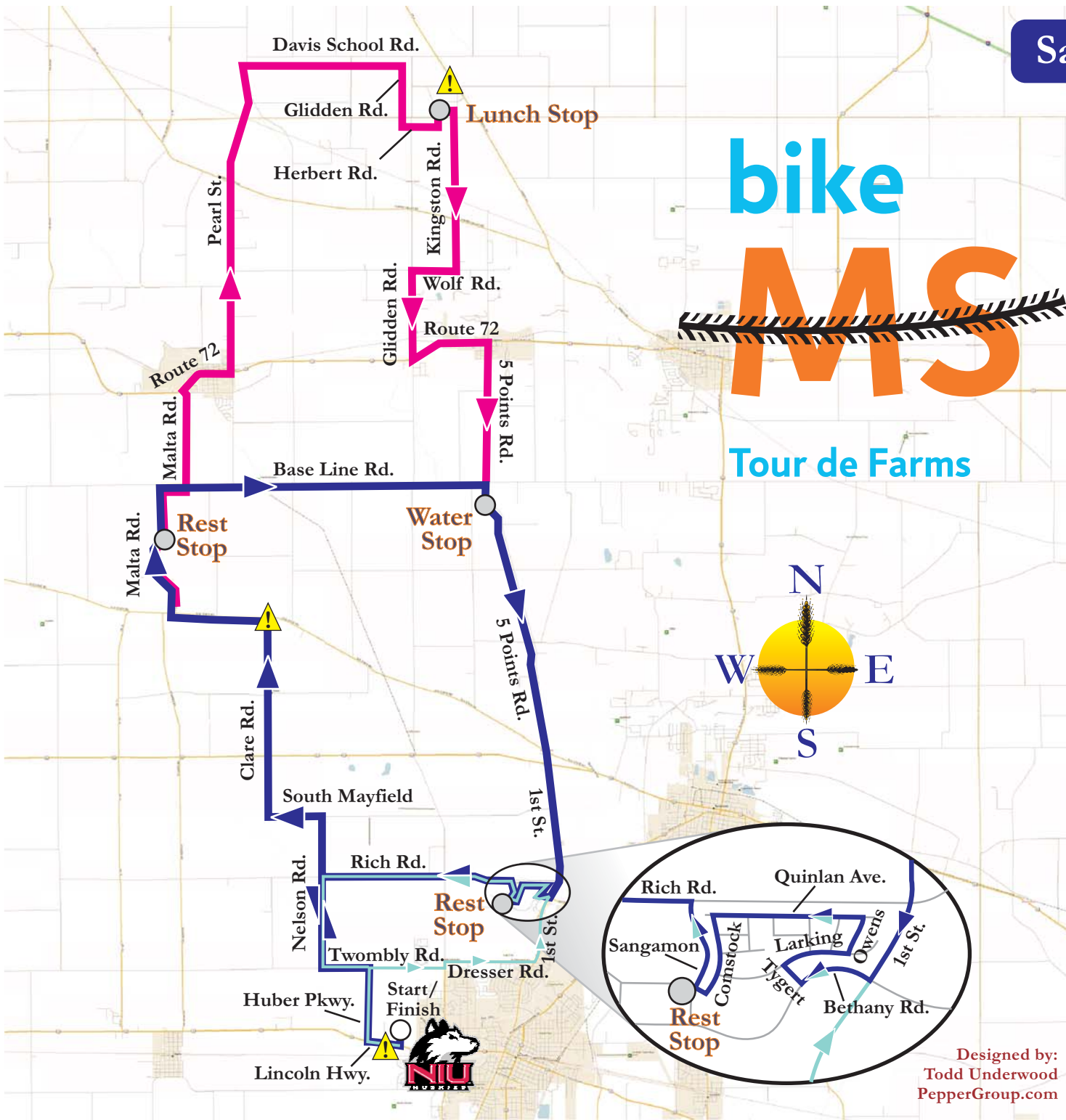
# bike MS

## Tour de Farms

**Legend**

- 15-mile route
- 35-mile route
- 50-mile route
- Caution

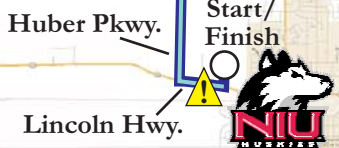
**Emergency Number:**  
**888-343-1179**



| ALERT LEVEL | EVENT CONDITIONS                                 | RECOMMENDED ACTIONS  |
|-------------|--|--|
| EXTREME     | Event Cancelled/Extreme And Dangerous Conditions | Participation Stopped/ Follow Event Official Instruction                             |
| HIGH        | Potentially Dangerous Conditions                 | Slow Down Observe Course Changes/Follow Even Official Instruction/ Consider Stopping |
| MODERATE    | Less Than Ideal Conditions                       | Slow Down/Be Prepared For Worsening Conditions                                       |
| LOW         | Good Conditions                                  | Enjoy The Event/Be Alert   |

- Wear your helmet and rider number at all times on the route!
- No listening to headphones, or riding more than two abreast!
- Please be kind to our ride marshals, motorcycles, and community support!

Designed by:  
Todd Underwood  
PepperGroup.com



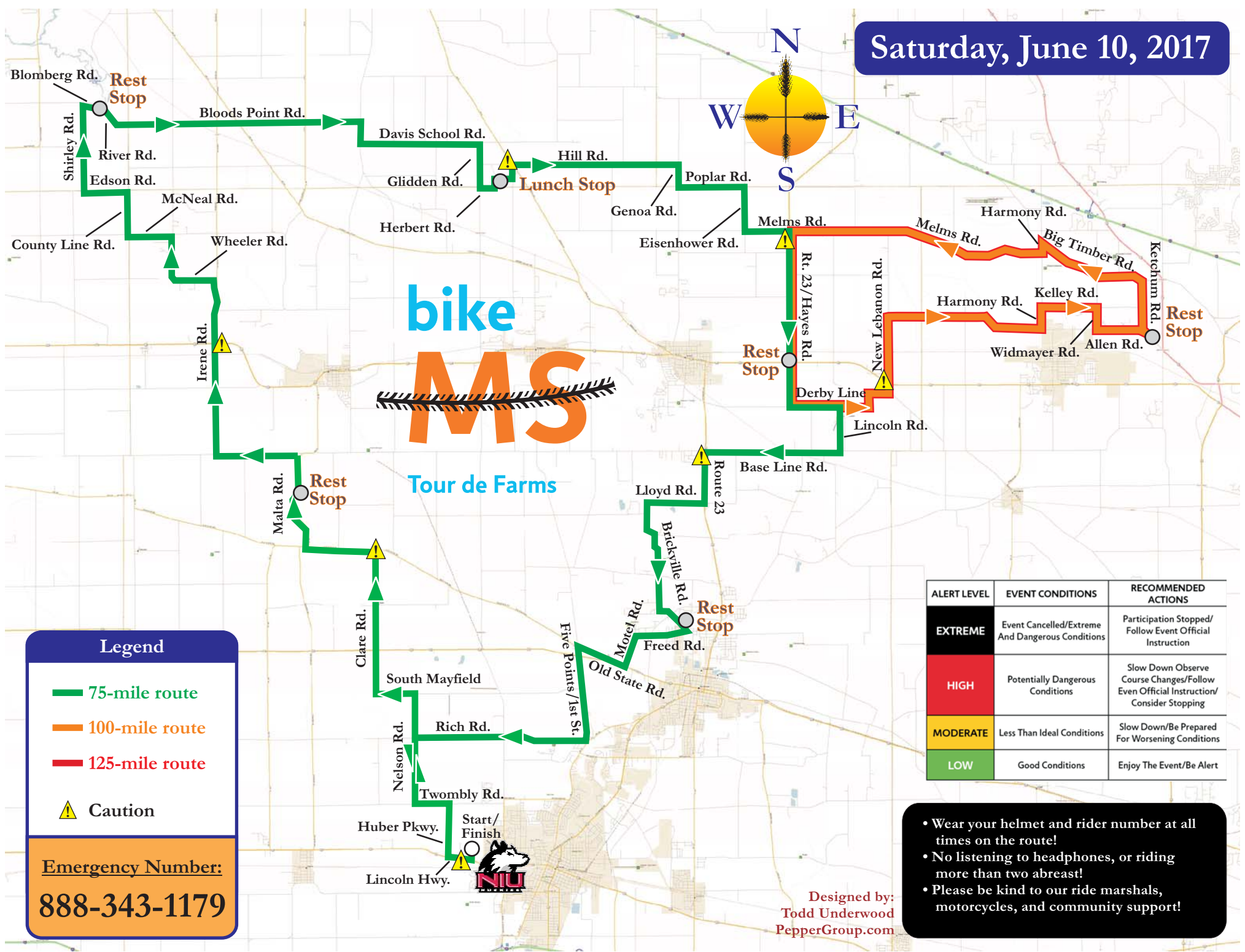

# Bike MS Route Cues for 15-35-50-milers — Saturday, June 10, 2017

| Turn   | Direction | Road                    | Distance | 35   | 50   |
|--|-----------|-------------------------|----------|------|------|
|  | S         | Convocation Center      | 0.15     | 0.15 | 0.15 |
| R  | W         | Lincoln Hwy             | 0.6      | 0.8  | 0.8  |
| R  | N         | Huber Pkwy              | 1.2      | 2.0  | 2.0  |
| L  | W         | Twombly Rd              | 0.8      | 2.8  | 2.8  |
| R  | N         | Nelson Rd               | 2.5      | 5.3  | 5.3  |
| L  | W         | Mayfield Rd             | 1.0      | 6.3  | 6.3  |
| R  | N         | Clare Rd                | 3.3      | 9.6  | 9.6  |
| L  | W         | Old State Rd            | 1.6      | 11.2 | 11.2 |
| R  | N         | Malta Rd                | 1.6      | 12.8 | 12.8 |
| <b>Carlson Farm Rest Stop</b>                      |           |                         |          |      |      |
|  | N         | Malta Rd                | 0.7      | 13.5 | 13.5 |
| R  | E         | Base Line Rd            | 0.3      |      | 13.8 |
| L  | N         | Malta Rd                | 1.6      |      | 15.4 |
| R  | E         | Route 72                | 0.9      |      | 16.3 |
| L  | N         | Pearl St                | 5.2      |      | 21.5 |
| R  | E         | Davis School Rd         | 2.7      |      | 24.2 |
| R  | S         | Glidden Rd              | 1.0      |      | 25.2 |
| L  | E         | Herbert Rd              | 0.4      |      | 25.6 |
| L  | N         | Elevator Rd             | 0.2      |      | 25.8 |
| R  | E         | Herbert Rd              | 0.1      |      | 25.9 |
| <b>U.S. Chrome Lunch Stop</b>                      |           |                         |          |      |      |
|  | E         | Herbert Rd              | 0.3      |      | 26.2 |
| R  | S         | Kingston Rd             | 2.8      |      | 29.0 |
| R  | W         | Wolf Rd                 | 0.7      |      | 29.7 |
| L  | S         | Glidden Rd              | 1.5      |      | 31.2 |
| L  | ENE       | Route 72                | 1.3      |      | 32.5 |
| R  | S         | Main St./Five Points Rd | 2.7      |      | 35.2 |
| R  | E         | Malta Rd/Base Line Rd   | 5.4      | 18.9 |      |
| R  | S         | Five Points Rd / 1st St | 0.4      | 19.3 |      |
| <b>Five Points Water Stop</b>                      |           |                         |          |      |      |
| R  | S         | Five Points Rd / 1st St | 6.6      | 25.9 | 41.8 |
| R  | W         | Bethany Rd              | 0.3      | 26.2 | 42.1 |
| R  | NW        | Tygart Ln               | 0.1      | 26.3 | 42.2 |
| R  | E         | Larking Ave             | 0.2      | 26.5 | 42.4 |
| L  | N         | Owens Ln                | 0.1      | 26.6 | 42.5 |
| L  | W         | Quinlan Ave             | 0.5      | 27.1 | 43.0 |
| L  | S         | Comstock Ave            | 0.3      | 27.4 | 43.3 |
| R  | E         | Cutler Dr               | 0.1      | 27.5 | 43.4 |
| <b>Gwendolyn Brook Elementary School Rest Stop</b> |           |                         |          |      |      |

| Turn                      | Direction | Road               | Distance | 35   | 50   |
|---------------------------|-----------|--------------------|----------|------|------|
| L                         | N         | Sangamon Rd        | 0.3      | 27.8 | 43.7 |
| L                         | W         | Rich Rd            | 3.1      | 30.9 | 46.8 |
| L                         | S         | Nelson Rd          | 1.5      | 32.4 | 48.3 |
| L                         | E         | Twombly Rd         | 0.8      | 33.2 | 49.1 |
| R                         | S         | Huber Pkwy         | 1.2      | 34.4 | 50.3 |
| L                         | E         | Route 38           | 0.6      | 35.0 | 50.9 |
| L                         | N         | Convocation Center | 0.15     | 35.1 | 51.0 |
| <b>Convocation Center</b> |           |                    |          |      |      |

| Turn   | Direction | Road               | Distance | 15   |
|--|-----------|--------------------|----------|------|
|  | S         | Convocation Center | 0.15     | 0.15 |
| R  | W         | Lincoln Hwy        | 0.6      | 0.8  |
| R  | N         | Huber Pkwy         | 1.2      | 2.0  |
| R  | E         | Twombly Rd         | 1.2      | 3.2  |
| L  | N         | Annie Glidden Rd   | 0.1      | 3.3  |
| R  | E         | Dresser Rd         | 1.5      | 4.8  |
| L  | N         | 1st St             | 1.2      | 6.0  |
| L  | W         | Bethany Rd         | 0.3      | 6.3  |
| R  | NW        | Tygart Ln          | 0.1      | 6.4  |
| R  | E         | Larking Ave        | 0.2      | 6.6  |
| L  | N         | Owens Ln           | 0.1      | 6.7  |
| L  | W         | Quinlan Ave        | 0.5      | 7.2  |
| L  | S         | Comstock Ave       | 0.3      | 7.5  |
| R  | E         | Cutler Dr          | 0.1      | 7.6  |
| <b>Gwendolyn Brook Elementary School Rest Stop</b> |           |                    |          |      |
| L  | N         | Sangamon Rd        | 0.3      | 7.9  |
| L  | W         | Rich Rd            | 3.1      | 11.0 |
| L  | S         | Nelson Rd          | 1.5      | 12.5 |
| L  | E         | Twombly Rd         | 0.8      | 13.3 |
| R  | S         | Huber Pkwy         | 1.2      | 14.5 |
| L  | E         | Route 38           | 0.6      | 15.1 |
| L  | N         | Convocation Center | 0.15     | 15.2 |
| <b>Convocation Center</b>                          |           |                    |          |      |

Saturday, June 10, 2017



bike  
MS

Tour de Farms

**Legend**

- 75-mile route
- 100-mile route
- 125-mile route
- Caution

**Emergency Number:**  
**888-343-1179**

| ALERT LEVEL | EVENT CONDITIONS                                 | RECOMMENDED ACTIONS   |
|-------------|--|---|
| EXTREME     | Event Cancelled/Extreme And Dangerous Conditions | Participation Stopped/<br>Follow Event Official Instruction                                   |
| HIGH        | Potentially Dangerous Conditions                 | Slow Down Observe<br>Course Changes/Follow<br>Even Official Instruction/<br>Consider Stopping |
| MODERATE    | Less Than Ideal Conditions                       | Slow Down/Be Prepared<br>For Worsening Conditions   |
| LOW         | Good Conditions                                  | Enjoy The Event/Be Alert  |

- Wear your helmet and rider number at all times on the route!
- No listening to headphones, or riding more than two abreast!
- Please be kind to our ride marshals, motorcycles, and community support!

Designed by:  
Todd Underwood  
PepperGroup.com

# Bike MS Route Cues for 75-100-125-milers — Saturday, June 10, 2017

| Turn                            | Direction | Road                     | Distance | 75   | 100  | 125  |
|---------------------------------|-----------|--------------------------|----------|------|------|------|
|                                 | S         | Convocation Center       | 0.15     | 0.15 | 0.15 | 0.15 |
| R                               | W         | Lincoln Hwy              | 0.6      | 0.8  | 0.8  | 0.8  |
| R                               | N         | Huber Pkwy               | 1.2      | 2.0  | 2.0  | 2.0  |
| L                               | W         | Twombly Rd               | 0.8      | 2.8  | 2.8  | 2.8  |
| R                               | N         | Nelson Rd                | 2.5      | 5.3  | 5.3  | 5.3  |
| L                               | W         | Mayfield Rd              | 1.0      | 6.3  | 6.3  | 6.3  |
| R                               | N         | Clare Rd                 | 3.3      | 9.6  | 9.6  | 9.6  |
| L                               | W         | Old State Rd             | 1.6      | 11.2 | 11.2 | 11.2 |
| R                               | N         | Malta Rd                 | 1.6      | 12.8 | 12.8 | 12.8 |
| <b>Carlson Farm Rest Stop</b>   |           |                          |          |      |      |      |
|                                 | N         | Malta Rd                 | 0.7      | 13.5 | 13.5 | 13.5 |
| L                               | W         | Base Line Rd             | 1.9      | 15.4 | 15.4 | 15.4 |
| R                               | N         | Irene Rd                 | 4.1      | 19.5 | 19.5 | 19.5 |
| L                               | W         | Wheeler Rd               | 2.0      | 21.5 | 21.5 | 21.5 |
| L                               | W         | McNeal Rd                | 1.0      | 22.5 | 22.5 | 22.5 |
| R                               | N         | County Line Rd           | 1.0      | 23.5 | 23.5 | 23.5 |
| L                               | W         | Edson Rd                 | 1.0      | 24.5 | 24.5 | 24.5 |
| R                               | N         | Shirley Rd               | 2.0      | 26.5 | 26.5 | 26.5 |
| R                               | E         | Blomberg Rd              | 0.3      | 26.8 | 26.8 | 26.8 |
| <b>Oak Ridge Park Rest Stop</b> |           |                          |          |      |      |      |
|                                 | E         | Blomberg Rd              | 0.1      | 26.9 | 26.9 | 26.9 |
| R                               | SW        | River Rd/Bloods Point Rd | 6.1      | 33.0 | 33.0 | 33.0 |
| R                               | S         | Pearl St                 | 0.5      | 33.5 | 33.5 | 33.5 |
| L                               | E         | Davis School Rd          | 2.7      | 36.2 | 36.2 | 36.2 |
| R                               | S         | Glidden Rd               | 1.0      | 37.2 | 37.2 | 37.2 |
| L                               | E         | Herbert Rd               | 0.4      | 37.6 | 37.6 | 37.6 |
| L                               | N         | Elevator Rd              | 0.2      | 37.8 | 37.8 | 37.8 |
| R                               | E         | Herbert Rd               | 0.1      | 37.9 | 37.9 | 37.9 |
| <b>U.S. Chrome Lunch Stop</b>   |           |                          |          |      |      |      |
|                                 | E         | Herbert Rd               | 0.3      | 38.2 | 38.2 | 38.2 |
| L                               | N         | Kingston Rd              | 0.2      | 38.4 | 38.4 | 38.4 |
| R                               | E         | Hill Rd                  | 3.8      | 42.2 | 42.2 | 42.2 |
| R                               | S         | Genoa Rd                 | 0.5      | 42.7 | 42.7 | 42.7 |
| L                               | E         | Poplar Rd                | 1.5      | 44.2 | 44.2 | 44.2 |
| R                               | S         | Eisenhower Rd            | 1.0      | 45.2 | 45.2 | 45.2 |
| L                               | E         | Melms Rd                 | 1.0      | 46.2 | 46.2 | 46.2 |
| R                               | S         | Rt. 23/Hayes Rd          | 3.0      | 49.2 | 49.2 | 49.2 |
| <b>Genoa Rest Stop</b>          |           |                          |          |      |      |      |

| Turn   | Direction | Road               | Distance | 75   | 100  | 125   |
|--|-----------|--------------------|----------|------|------|-------|
|  | S         | Hayes Rd           | 1.0      |      | 50.2 | 50.2  |
| L  | E         | Derby Line Rd.     | 2.6      |      | 52.8 | 52.8  |
| L  | N         | New Lebanon Rd.    | 1.6      |      | 54.4 | 54.4  |
| R  | E         | Allen Rd.          | 3.6      |      | 58.0 | 58.0  |
| L  | N         | Harmony Rd.        | 0.5      |      | 58.5 | 58.5  |
| R  | E         | Kelley Rd          | 1.3      |      | 59.8 | 59.8  |
| R  | S         | Widmayer Rd        | 0.5      |      | 60.3 | 60.3  |
| L  | E         | Allen Rd           | 1.2      |      | 61.5 | 61.5  |
| <b>Hampshire Forest Preserve Rest Stop</b>           |           |                    |          |      |      |       |
| R  | W         | Allen Rd           | 0.3      |      | 61.8 | 61.8  |
| R  | N         | Ketchum Rd         | 1.2      |      | 63.0 | 63.0  |
| L  | W         | Big Timber Rd      | 2.5      |      | 65.5 | 65.5  |
| L  | S         | Harmony Rd         | 0.2      |      | 65.7 | 65.7  |
| R  | W         | Melms Rd           | 5.8      |      | 71.5 | 71.5  |
| L  | S         | Rt. 23/Hayes Rd    | 3.0      |      | 74.5 | 74.5  |
| <b>Genoa Rest Stop</b>                               |           |                    |          |      |      |       |
| <b>125-mile riders: Repeat previous 25-mile loop</b> |           |                    |          |      |      |       |
|  | S         | Hayes Rd.          | 1.0      | 50.2 | 75.5 | 100.7 |
| L  | E         | Derby Line Rd.     | 1.3      | 51.5 | 76.8 | 102.0 |
| R  | S         | Lincoln Rd         | 0.6      | 52.1 | 77.4 | 102.6 |
| R  | W         | Baseline Rd        | 3.2      | 55.3 | 80.6 | 105.8 |
| L  | S         | Hwy 23             | 1.2      | 56.5 | 81.8 | 107.0 |
| R  | W         | Lloyd Rd           | 1.3      | 57.8 | 83.1 | 108.3 |
| L  | S         | Brickville Rd      | 3.2      | 61.0 | 86.3 | 111.5 |
| <b>North Elementary School Rest Stop</b>             |           |                    |          |      |      |       |
|  | S         | Brickville Rd      | 0.2      | 61.2 | 86.5 | 111.7 |
| R  | W         | Freed Rd           | 1.2      | 62.4 | 87.7 | 112.9 |
| L  | S         | W Motel Rd         | 0.7      | 63.1 | 88.4 | 113.6 |
| R  | W         | Rt 64              | 0.5      | 63.6 | 88.9 | 114.1 |
| R  | NW        | Old State Rd       | 0.8      | 64.4 | 89.7 | 114.9 |
| L  | S         | Five Point Rd      | 2.1      | 66.5 | 91.8 | 117.0 |
| R  | W         | Rich Rd            | 3.9      | 70.4 | 95.7 | 120.9 |
| L  | S         | Nelson Rd          | 1.5      | 71.9 | 97.2 | 122.4 |
| L  | E         | Twombly Rd         | 0.8      | 72.7 | 98.0 | 123.2 |
| R  | S         | Huber Pkwy         | 1.2      | 73.9 | 99.2 | 124.4 |
| L  | E         | Route 38           | 0.6      | 74.5 | 99.8 | 125.0 |
| L  | N         | Convocation Center | 0.15     | 74.6 | 99.9 | 125.1 |
| <b>Convocation Center</b>                            |           |                    |          |      |      |       |

Sunday, June 11, 2017

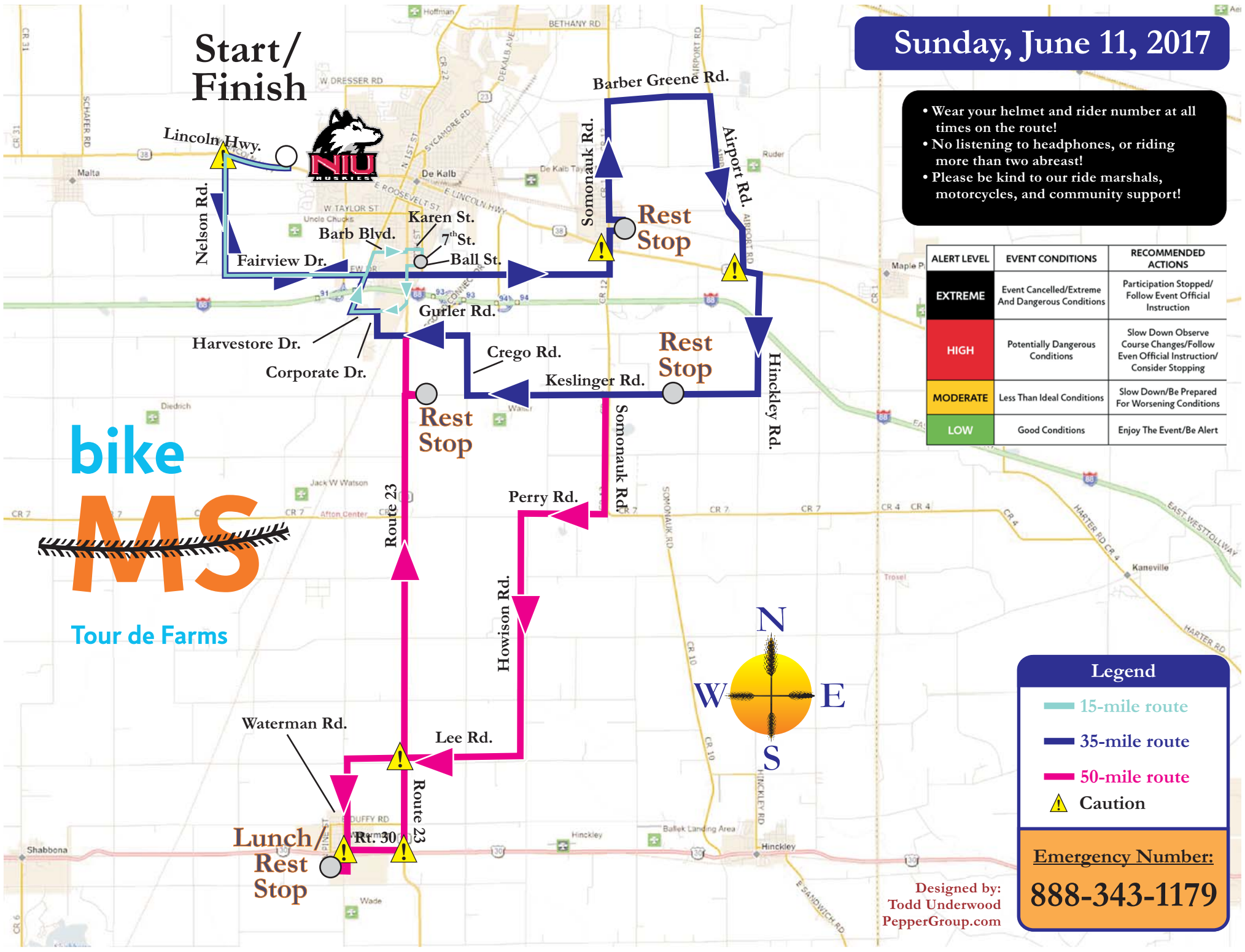
Start/  
Finish



- Wear your helmet and rider number at all times on the route!
- No listening to headphones, or riding more than two abreast!
- Please be kind to our ride marshals, motorcycles, and community support!

| ALERT LEVEL | EVENT CONDITIONS                                 | RECOMMENDED ACTIONS   |
|-------------|--|---|
| EXTREME     | Event Cancelled/Extreme And Dangerous Conditions | Participation Stopped/<br>Follow Event Official Instruction                                   |
| HIGH        | Potentially Dangerous Conditions                 | Slow Down Observe<br>Course Changes/Follow<br>Even Official Instruction/<br>Consider Stopping |
| MODERATE    | Less Than Ideal Conditions                       | Slow Down/Be Prepared<br>For Worsening Conditions   |
| LOW         | Good Conditions                                  | Enjoy The Event/Be Alert  |

bike  
**MS**  
Tour de Farms



**Legend**

- 15-mile route
- 35-mile route
- 50-mile route
- Caution

**Emergency Number:**  
**888-343-1179**

Designed by:  
Todd Underwood  
PepperGroup.com

# Bike MS Route Cues for 15-35-50-milers — Sunday, June 11, 2017

| Turn   | Direction | Road               | Distance | 35   | 50   |
|--|-----------|--------------------|----------|------|------|
|  | S         | Convocation Center | 0.15     | 0.15 | 0.15 |
| R  | W         | Lincoln Hwy        | 1.4      | 1.6  | 1.6  |
| L  | S         | Nelson Rd          | 2.0      | 3.6  | 3.6  |
| L  | E         | Fairview Dr        | 6.3      | 9.9  | 9.9  |
| L  | N         | Somonauk Rd        | 0.8      | 10.7 | 10.7 |
| R  | E         | Maple St           | 0.2      | 10.9 | 10.9 |
| L  | N         | Llanos St          | 0.01     | 10.9 | 10.9 |
| <b>Cortland Community Park Rest Stop</b>     |           |                    |          |      |      |
|  | N         | Llanos St          | 0.06     | 10.9 | 10.9 |
| L  | W         | Chestnut St        | 0.2      | 11.1 | 11.1 |
| R  | N         | Somonauk Rd        | 2.0      | 13.1 | 13.1 |
| R  | E         | Barber Greene Rd   | 1.7      | 14.8 | 14.8 |
| R  | S         | Airport Rd         | 3.0      | 17.8 | 17.8 |
| L  | E         | Route 38           | 0.3      | 18.1 | 18.1 |
| R  | S         | Hindley Rd         | 2.0      | 20.1 | 20.1 |
| R  | W         | Keslinger Rd       | 1.7      | 21.8 | 21.8 |
| <b>Merritt Prairie Preserve Rest Stop</b>    |           |                    |          |      |      |
|  | W         | Keslinger Rd       | 0.8      |      | 22.6 |
| L  | S         | Somonauk Rd        | 2.0      |      | 24.6 |
| R  | W         | Perry Rd           | 1.3      |      | 25.9 |
| L  | S         | Howison Rd         | 4.0      |      | 29.9 |
| R  | W         | Lee Rd             | 3.0      |      | 32.9 |
| L  | S         | Waterman/Elm Rd    | 1.8      |      | 34.7 |
| <b>Indian Creek Middle School Lunch Stop</b> |           |                    |          |      |      |
| L  | N         | Waterman/Elm Rd    | 0.3      |      | 35.0 |
| R  | E         | Route 30           | 1.0      |      | 36.0 |
| <b>Merritt Prairie Preserve Rest Stop</b>    |           |                    |          |      |      |
| L  | N         | Route 23           | 7.5      |      | 43.5 |
| R  | E         | Keslinger Rd       | 0.3      |      | 43.8 |
| <b>Afton Township Garage Rest Stop</b>       |           |                    |          |      |      |

| Turn                      | Direction | Road               | Distance | 35   | 50   |
|---------------------------|-----------|--------------------|----------|------|------|
|                           | W         | Keslinger Rd       | 0.3      |      | 44.1 |
| R                         | N         | Route 23           | 1.0      |      | 45.1 |
| L                         | W         | Gurler Rd          | 0.5      |      | 45.6 |
|                           | W         | Keslinger Rd       | 3.2      | 25.0 |      |
| R                         | N         | Crego Rd           | 1.0      | 26.0 |      |
| L                         | W         | Gurler Rd          | 1.5      | 27.5 |      |
| R                         | N         | Corporate Dr       | 0.4      | 27.9 | 46.0 |
| L                         | W         | Harvestore Dr      | 0.4      | 28.3 | 46.4 |
| R                         | N         | 1st St             | 0.6      | 28.9 | 47.0 |
| L                         | W         | Fairview Dr        | 2.3      | 31.2 | 49.3 |
| R                         | N         | Nelson Rd          | 2.0      | 33.2 | 51.3 |
| R                         | E         | Route 38           | 1.4      | 34.6 | 52.7 |
| L                         | N         | Convocation Center | 0.15     | 34.8 | 52.9 |
| <b>Convocation Center</b> |           |                    |          |      |      |

| Turn                            | Direction | Road               | Distance | 15   |
|---------------------------------|-----------|--------------------|----------|------|
|                                 | S         | Convocation Center | 0.15     | 0.15 |
| R                               | W         | Lincoln Hwy        | 1.4      | 1.6  |
| L                               | S         | Nelson Rd          | 2.0      | 3.6  |
| L                               | E         | Fairview Dr        | 2.3      | 5.9  |
| L                               | N         | 1st St             | 0.4      | 6.3  |
| R                               | E         | Barb Blvd          | 0.6      | 6.9  |
| L                               | N         | Route 23 (4th St)  | 0.04     | 6.9  |
| R                               | E         | Karen St           | 0.2      | 7.1  |
| R                               | S         | 7th St             | 0.2      | 7.3  |
| <b>McCormick Park Rest Stop</b> |           |                    |          |      |
|                                 | S         | 7th St             | 0.06     | 7.4  |
| R                               | W         | Ball Ave           | 0.2      | 7.6  |
| L                               | S         | Route 23 (4th St)  | 0.7      | 8.3  |
| R                               | W         | Harvestore Dr      | 1.0      | 9.3  |
| R                               | N         | 1st St             | 0.6      | 9.9  |
| L                               | W         | Fairview Dr        | 2.3      | 12.2 |
| R                               | N         | Nelson Rd          | 2.0      | 14.2 |
| R                               | E         | Route 38           | 1.4      | 15.6 |
| L                               | N         | Convocation Center | 0.15     | 15.7 |
| <b>Convocation Center</b>       |           |                    |          |      |

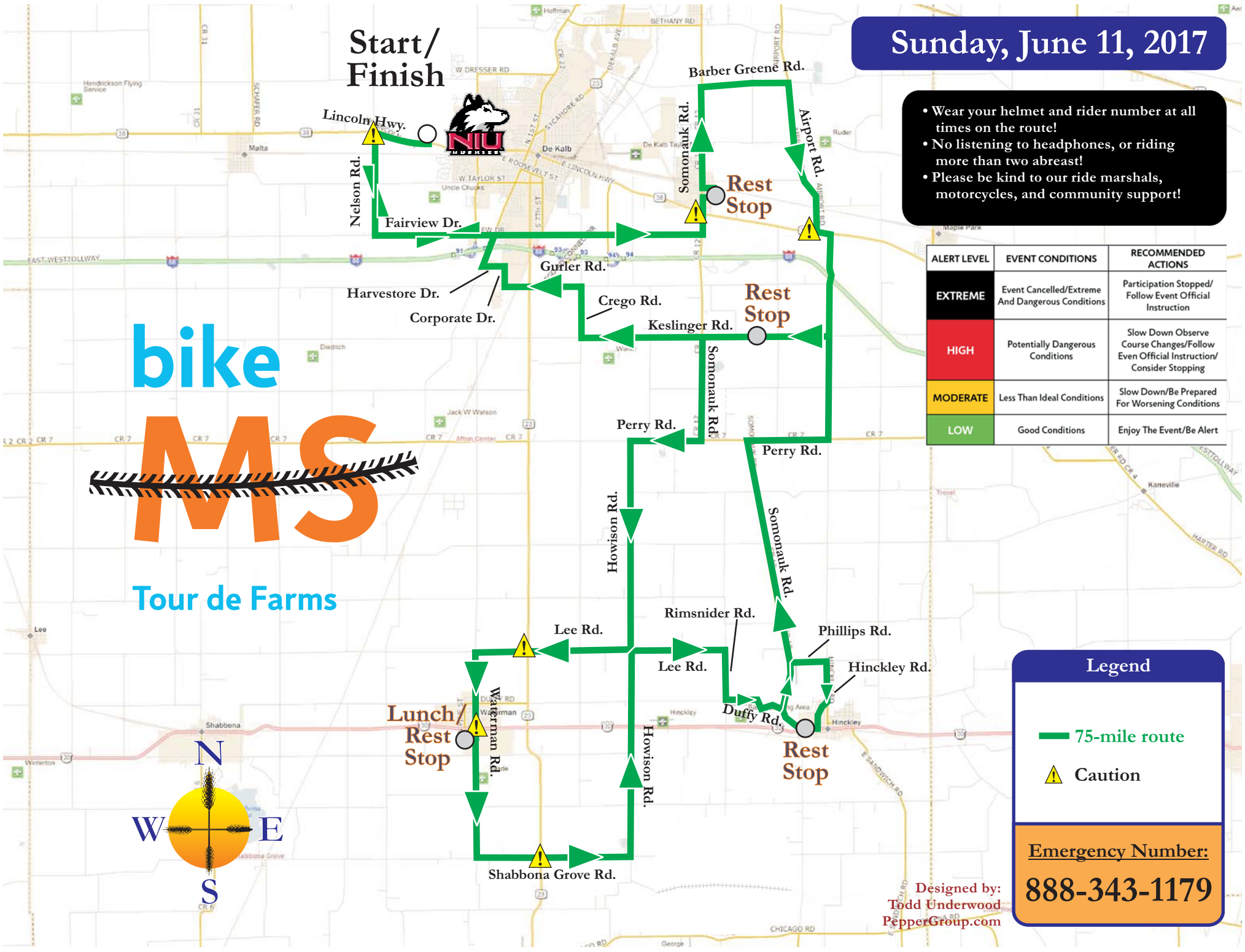
Sunday, June 11, 2017

- Wear your helmet and rider number at all times on the route!
- No listening to headphones, or riding more than two abreast!
- Please be kind to our ride marshals, motorcycles, and community support!

| ALERT LEVEL | EVENT CONDITIONS                                 | RECOMMENDED ACTIONS  |
|-------------|--|--|
| EXTREME     | Event Cancelled/Extreme And Dangerous Conditions | Participation Stopped/ Follow Event Official Instruction                             |
| HIGH        | Potentially Dangerous Conditions                 | Slow Down Observe Course Changes/Follow Even Official Instruction/ Consider Stopping |
| MODERATE    | Less Than Ideal Conditions                       | Slow Down/Be Prepared For Worsening Conditions                                       |
| LOW         | Good Conditions                                  | Enjoy The Event/Be Alert   |

bike  
MS  
Tour de Farms

Start/  
Finish



Legend

— 75-mile route

⚠ Caution

Emergency Number:  
888-343-1179

Designed by:  
Todd Underwood  
PepperGroup.com

# Bike MS Route Cues for 75-milers — Sunday, June 11, 2017

| Turn   | Direction | Road               | Distance | 75   |
|--|-----------|--------------------|----------|------|
|  | S         | Convocation Center | 0.15     | 0.15 |
| R  | W         | Lincoln Hwy        | 1.4      | 1.6  |
| L  | S         | Nelson Rd          | 2.0      | 3.6  |
| L  | E         | Fairview Dr        | 6.3      | 9.9  |
| L  | N         | Somonauk Rd        | 0.8      | 10.7 |
| R  | E         | Maple St           | 0.2      | 10.9 |
| L  | N         | Llanos St          | 0.01     | 10.9 |
| <b>Cortland Community Park Rest Stop</b>     |           |                    |          |      |
|  | N         | Llanos St          | 0.06     | 10.9 |
| L  | W         | Chestnut St        | 0.2      | 11.1 |
| R  | N         | Somonauk Rd        | 2.0      | 13.1 |
| R  | E         | Barber Greene Rd   | 1.7      | 14.8 |
| R  | S         | Airport Rd         | 3.0      | 17.8 |
| L  | E         | Route 38           | 0.3      | 18.1 |
| R  | S         | Hinkley Rd         | 2.0      | 20.1 |
| R  | W         | Keslinger Rd       | 1.7      | 21.8 |
| <b>Merritt Prairie Preserve Rest Stop</b>    |           |                    |          |      |
|  | W         | Keslinger Rd       | 0.8      | 22.6 |
| L  | S         | Somonauk Rd        | 2.0      | 24.6 |
| R  | W         | Perry Rd           | 1.3      | 25.9 |
| L  | S         | Howison Rd         | 4.0      | 29.9 |
| R  | W         | Lee Rd             | 3.0      | 32.9 |
| L  | S         | Waterman/Elm Rd    | 1.8      | 34.7 |
| <b>Indian Creek Middle School Lunch Stop</b> |           |                    |          |      |
| R  | S         | Waterman/Elm Rd    | 2.2      | 37.0 |
| L  | E         | Shabbona Grove Rd  | 3.0      | 40.0 |
| L  | N         | Howison Rd         | 4.0      | 44.0 |

| Turn                                      | Direction | Road                 | Distance | 75   |
|---|-----------|----------------------|----------|------|
| R   | E         | Lee Rd               | 1.9      | 45.9 |
| R   | S         | Rimsnider Rd         | 1.0      | 46.9 |
| L   | E         | Duffy Rd             | 1.2      | 48.1 |
| L   | N         | Somonauk Rd          | 0.9      | 49.0 |
| R   | E         | Phillips Rd          | 0.8      | 49.8 |
| R   | S         | Hinkley Rd.          | 0.8      | 50.6 |
| R   | W         | W Amie Ave.          | 0.0      | 50.6 |
| L   | S         | Louise Dr.           | 0.3      | 50.9 |
| L   | S         | N View St.           | 0.3      | 51.2 |
| R   | W         | Lincoln Ave (Rt. 30) | 0.3      | 51.5 |
| <b>Pioneer Park Rest Stop</b>             |           |                      |          |      |
| R   | W         | Lincoln Ave (Rt. 30) | 0.2      | 51.7 |
| R   | N         | Somonauk Rd          | 5.8      | 57.5 |
| R   | E         | Perry Rd             | 1.6      | 59.1 |
| L   | N         | Hinkley Rd           | 2.0      | 61.1 |
| L   | W         | Keslinger Rd         | 1.7      | 62.8 |
| <b>Merritt Prairie Preserve Rest Stop</b> |           |                      |          |      |
|   | W         | Keslinger Rd         | 3.2      | 66.0 |
| R   | N         | Crego Rd             | 1.0      | 67.0 |
| L   | W         | Gurler Rd            | 1.5      | 68.5 |
| R   | N         | Corporate Dr         | 0.4      | 68.9 |
| L   | W         | Harvestore Dr        | 0.4      | 69.3 |
| R   | N         | 1st St               | 0.6      | 69.9 |
| L   | W         | Fairview Dr          | 2.3      | 72.2 |
| R   | N         | Nelson Rd            | 2.0      | 74.2 |
| R   | E         | Route 38             | 1.4      | 75.6 |
| L   | N         | Convocation Center   | 0.15     | 75.8 |
| <b>Convocation Center</b>                 |           |                      |          |      |